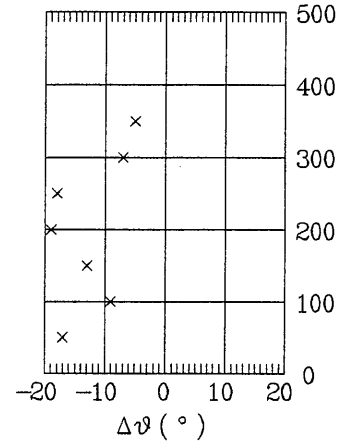
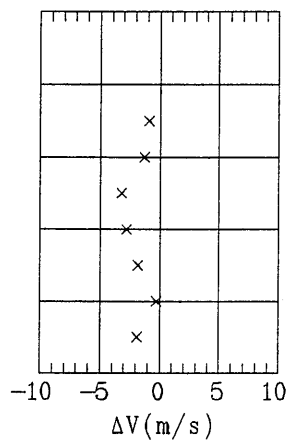
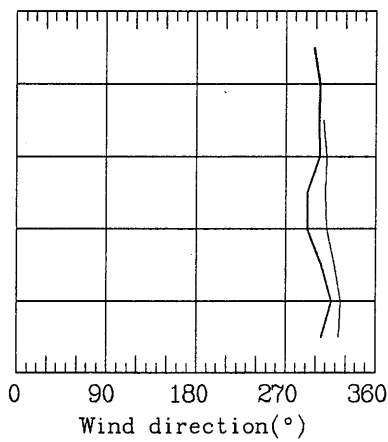
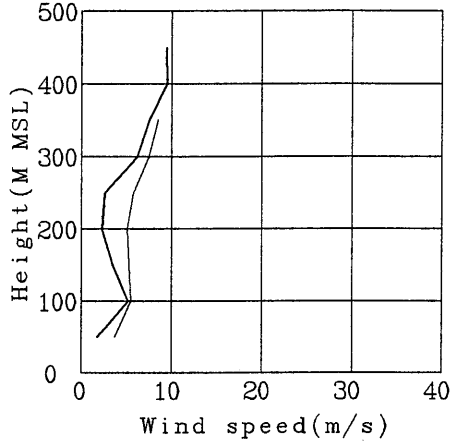


7. 係留気球とドップラーソーダ

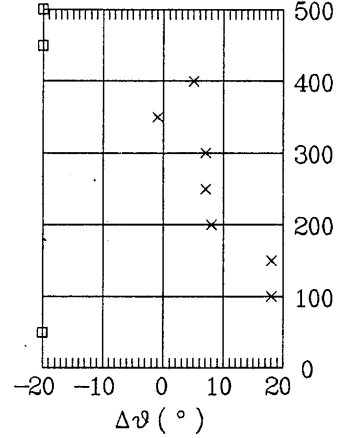
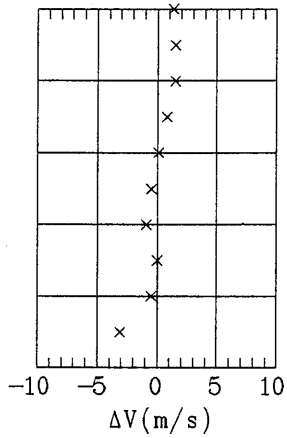
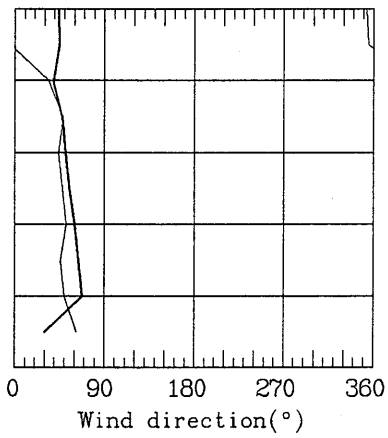
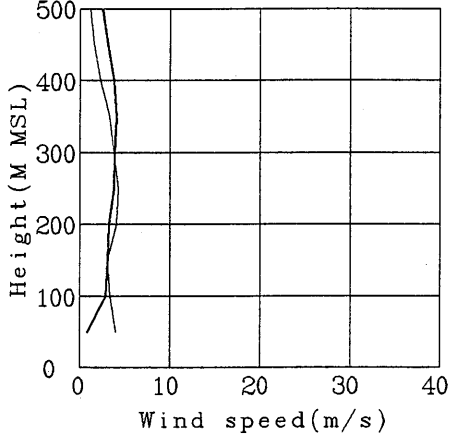
7. 係留気球とドップラーソーダ

係留気球は上昇時の値を使ってソーダの観測高度に対応するデータを内挿して比較する。左から風速，風向，風速の偏差，風向の偏差となる。係留気球の観測開始時刻に近い時刻のソーダの観測値を載せた。偏差はソーダから係留気球を引いたものである。

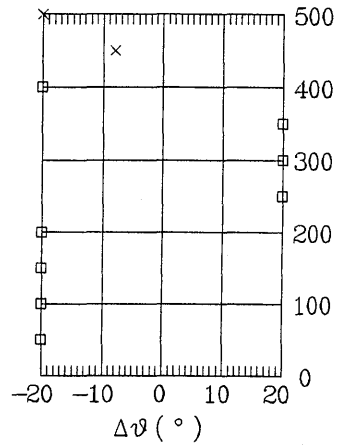
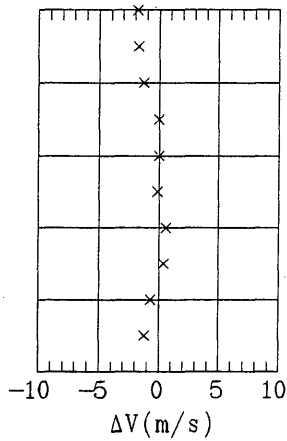
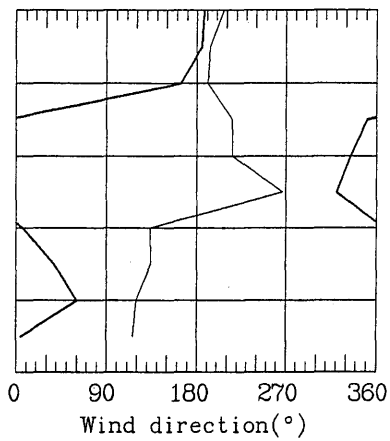
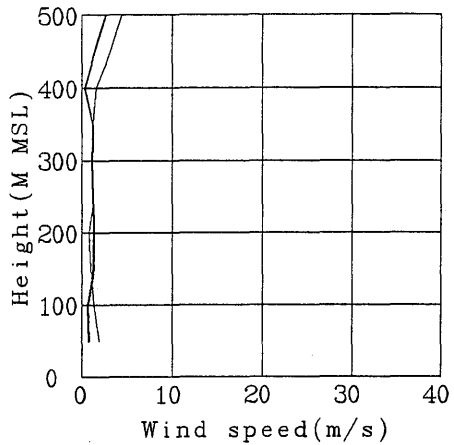
— SODAR 881114 859 — KYTOON 881114 845



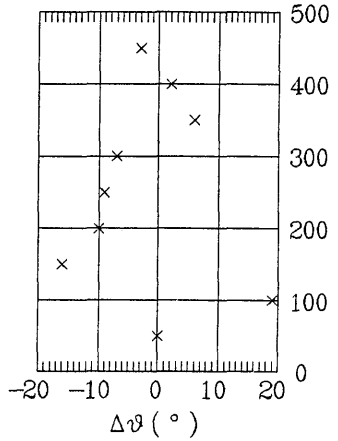
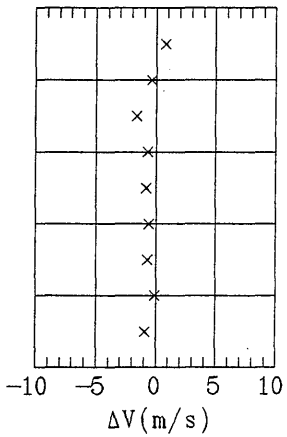
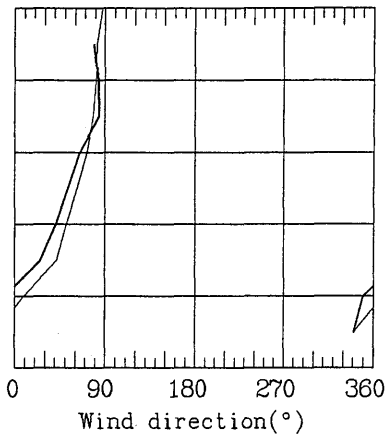
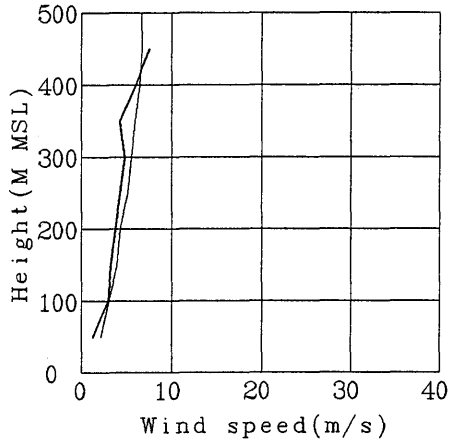
— SODAR 881114 1449 — KYTOON 881114 1440



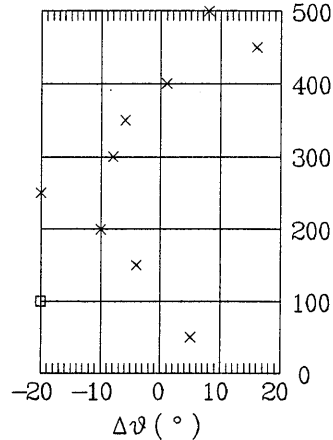
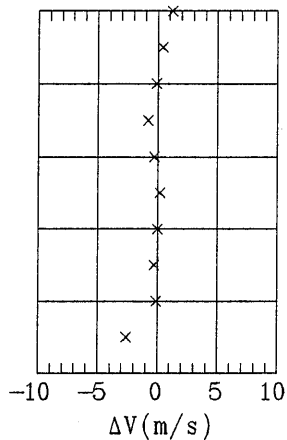
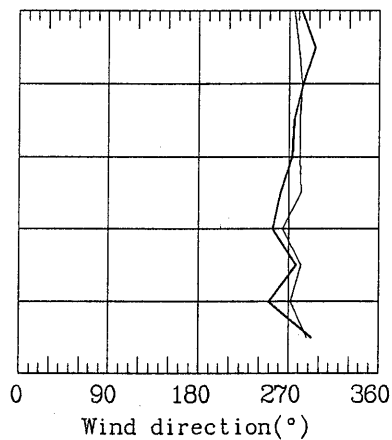
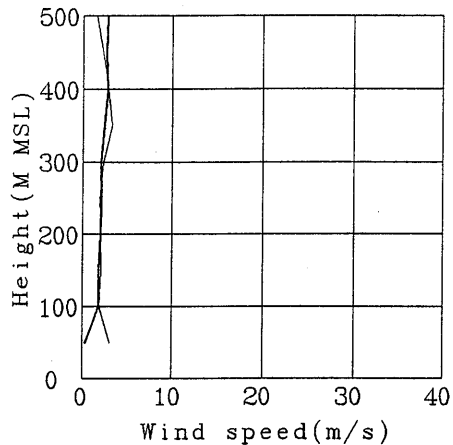
— SODAR 881114 2029 — KYTOON 881114 2031



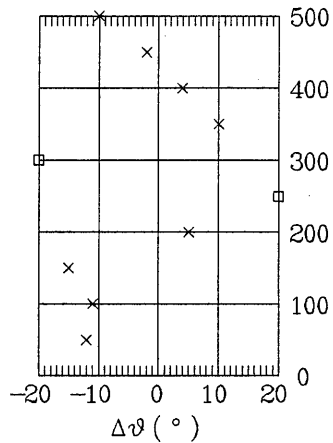
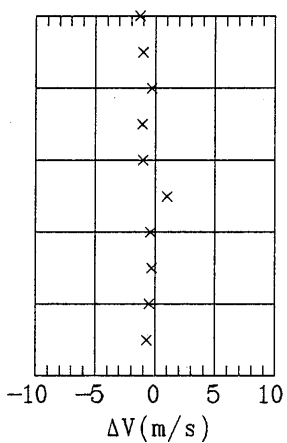
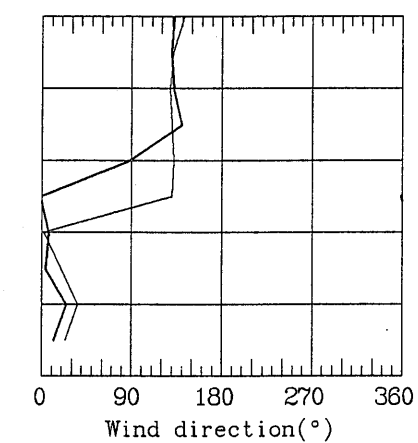
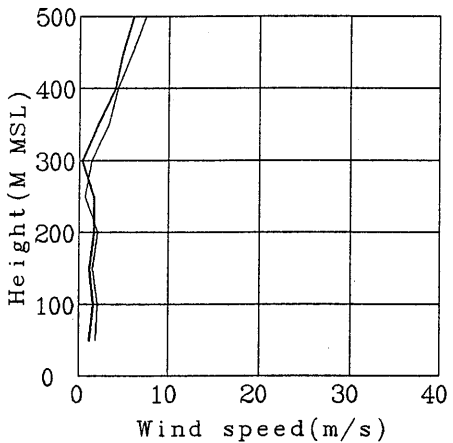
— SODAR 881115 838 — KYTOON 881115 837



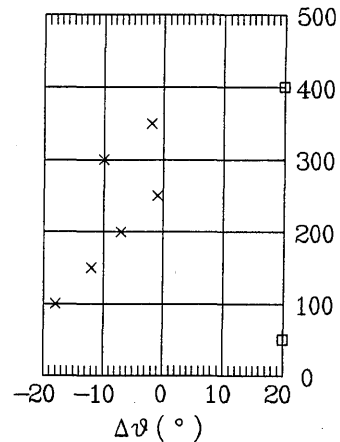
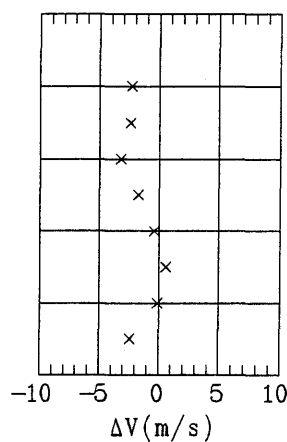
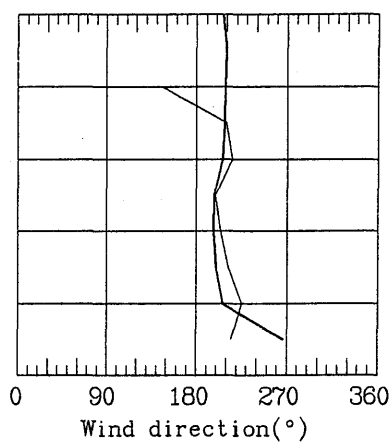
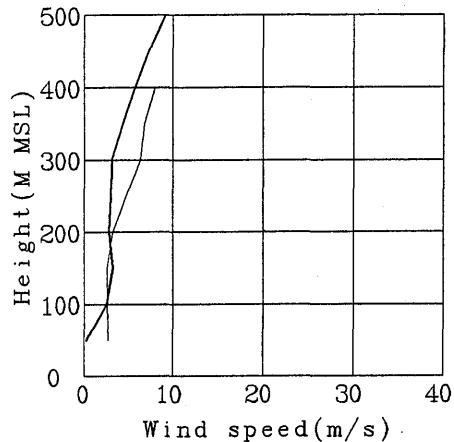
— SODAR 881115 1448 — KYTOON 881115 1446



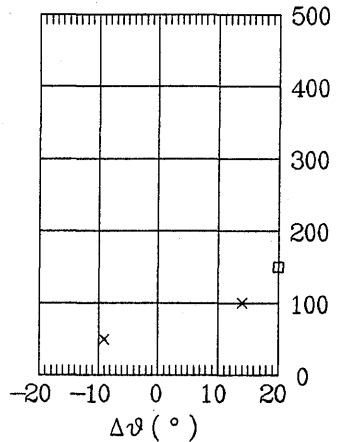
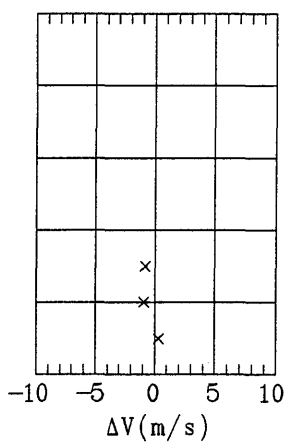
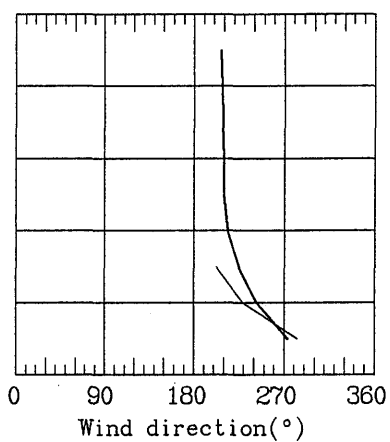
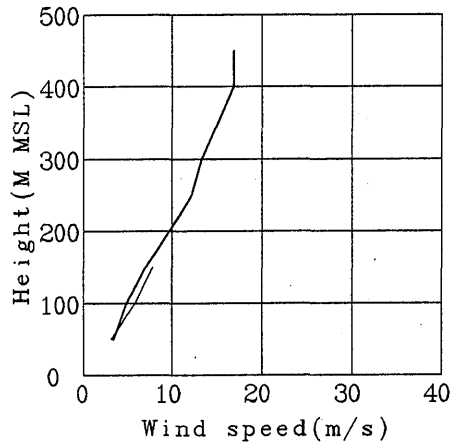
— SODAR 881116 848 — KYTOON 881116 849

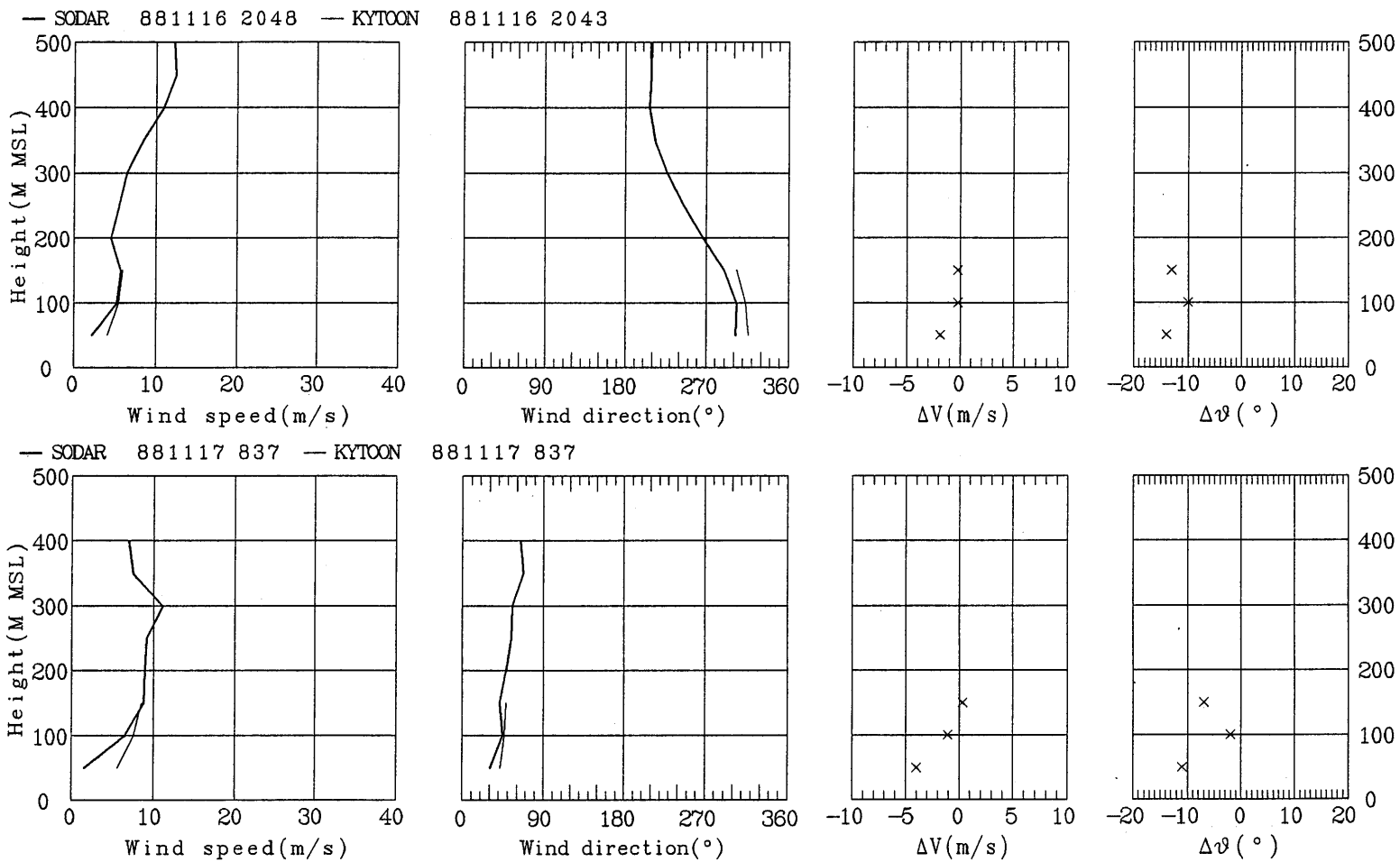


— SODAR 881116 1428 — KYTOON 881116 1424

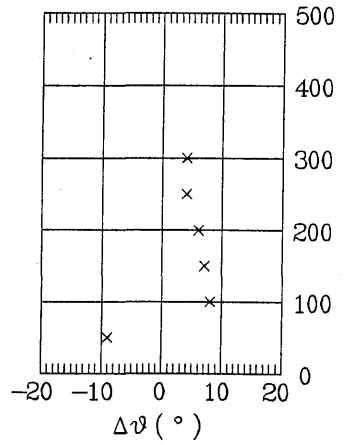
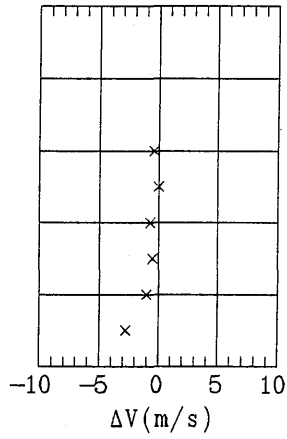
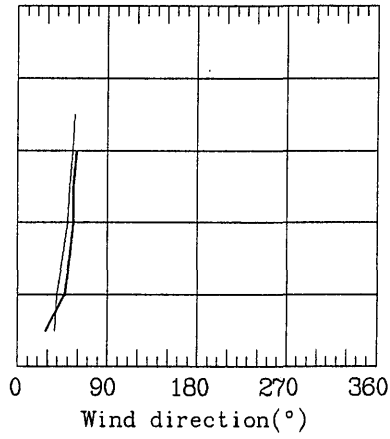
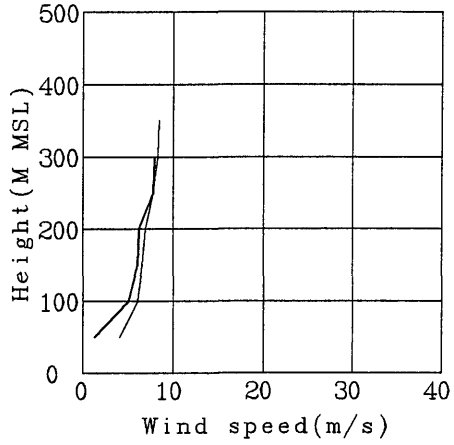


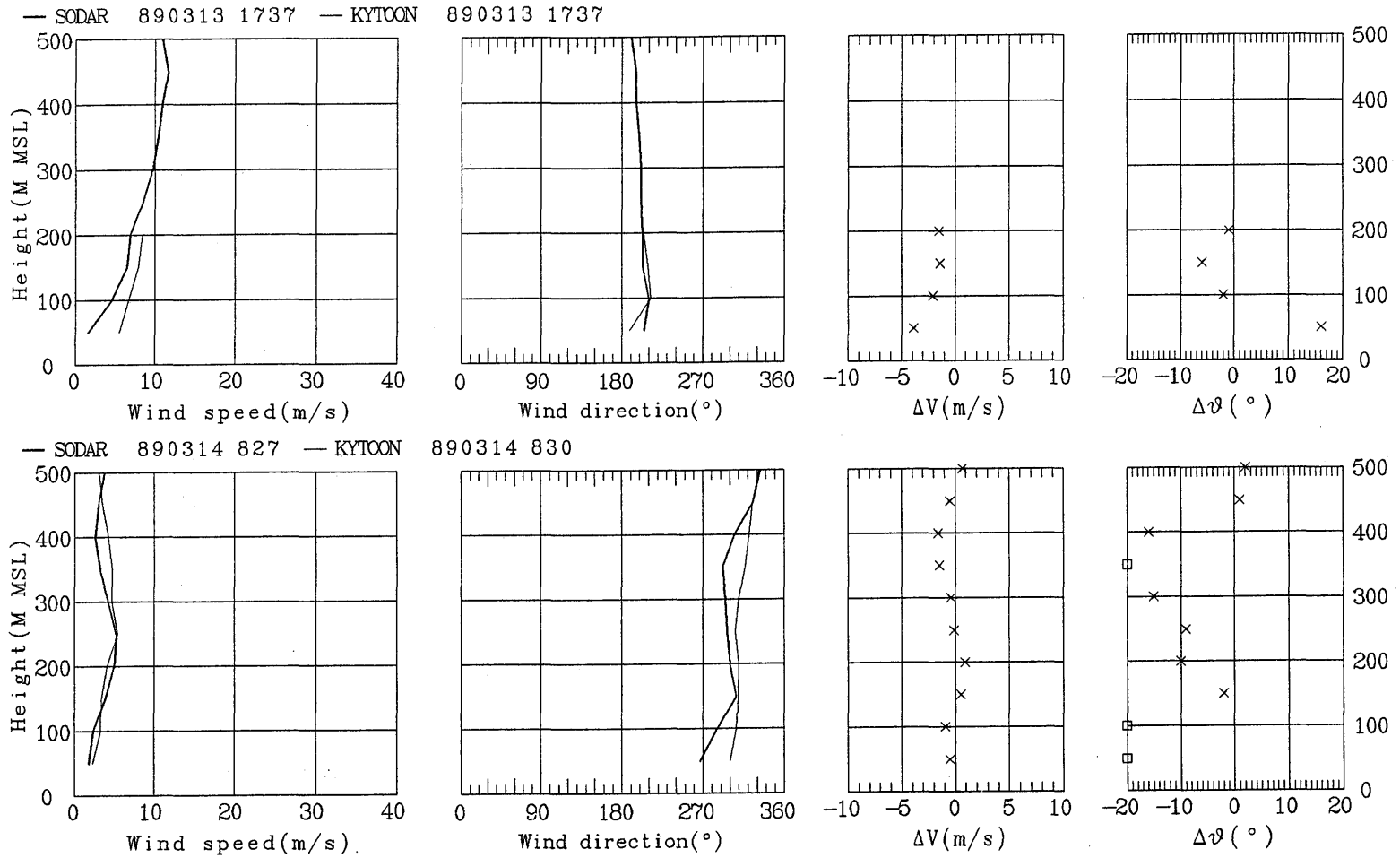
— SODAR 881116 1758 — KYTOON 881116 1758



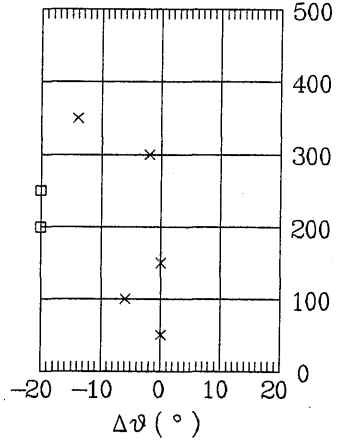
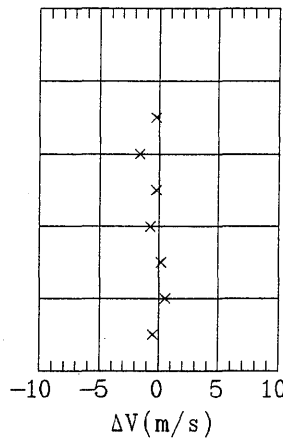
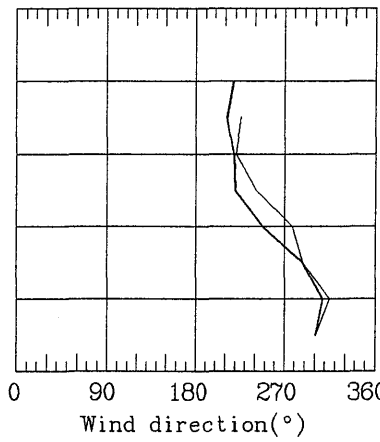
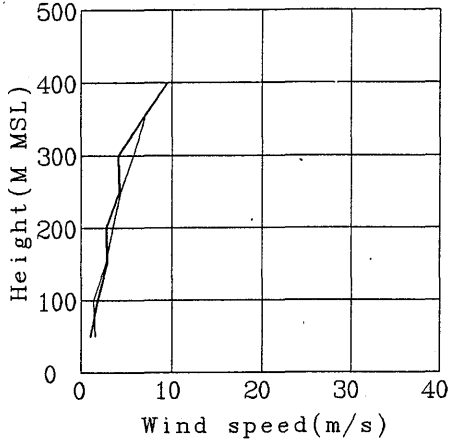


— SODAR 881117 1747 — KYTOON 881117 1748

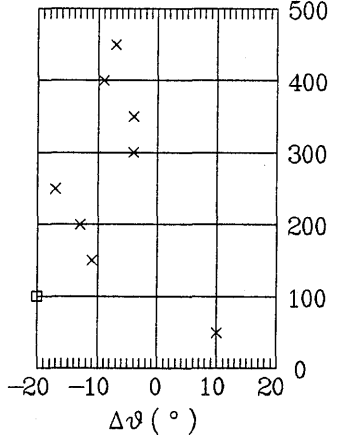
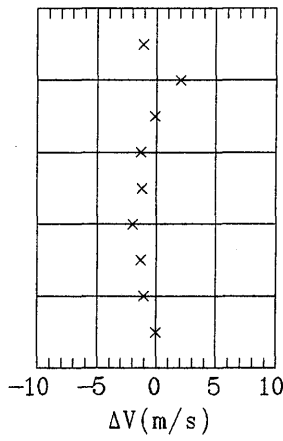
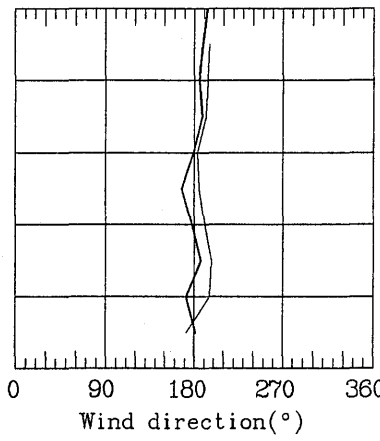
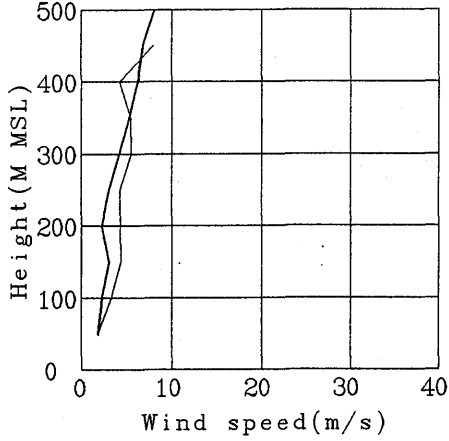




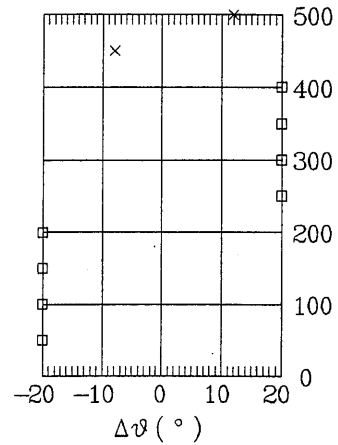
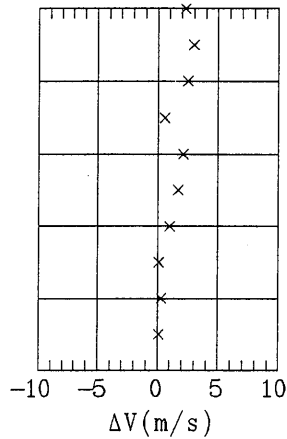
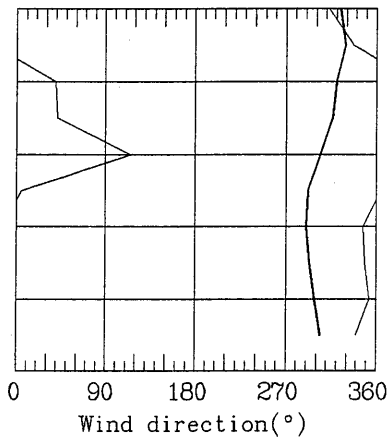
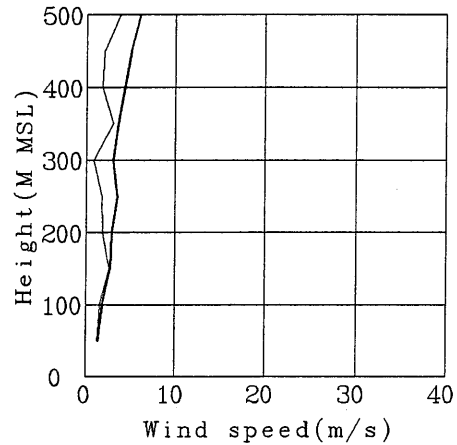
— SODAR 890313 917 — KYTOON 890313 906



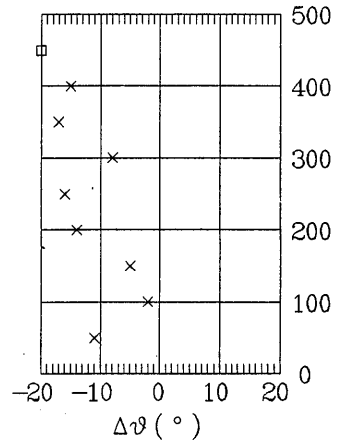
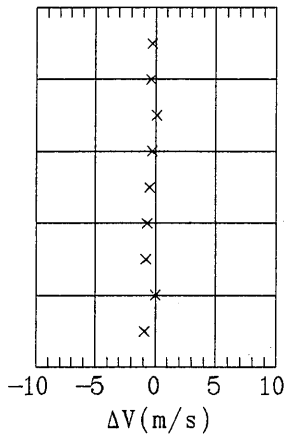
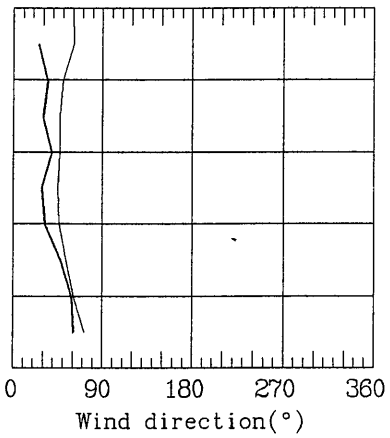
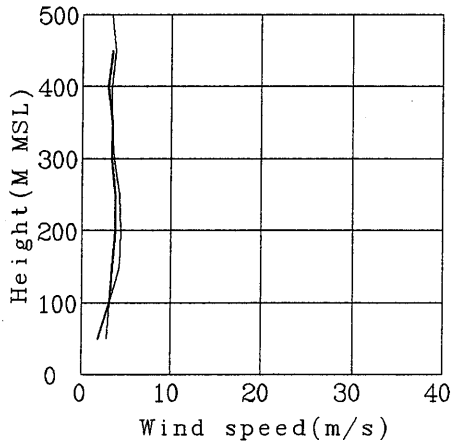
— SODAR 890313 1137 — KYTOON 890313 1134



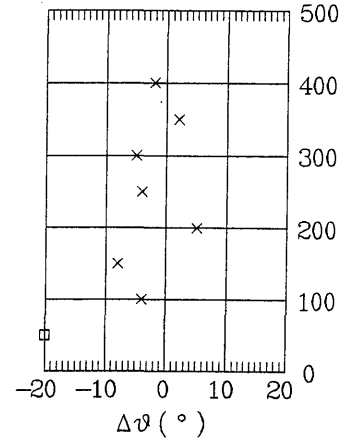
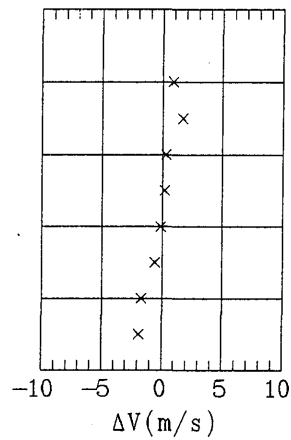
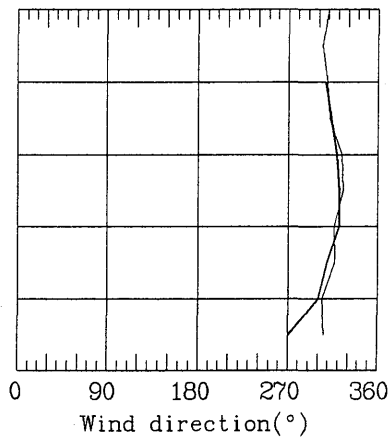
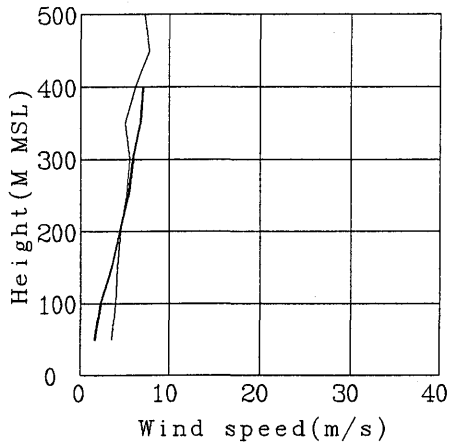
— SODAR 890314 1426 — KYTOON 890314 1430



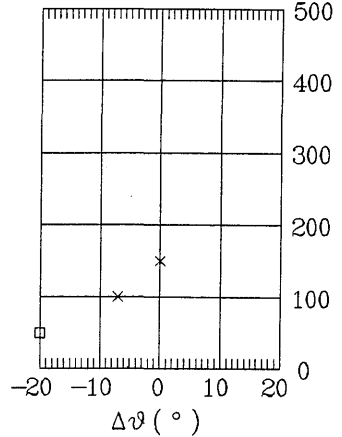
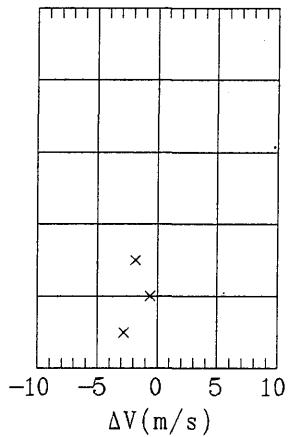
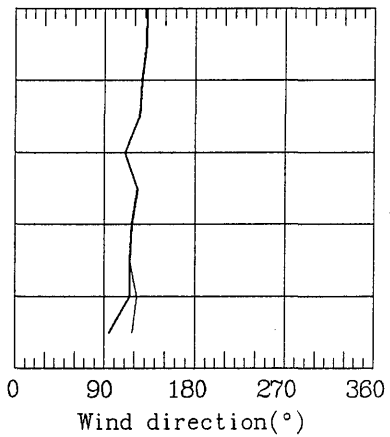
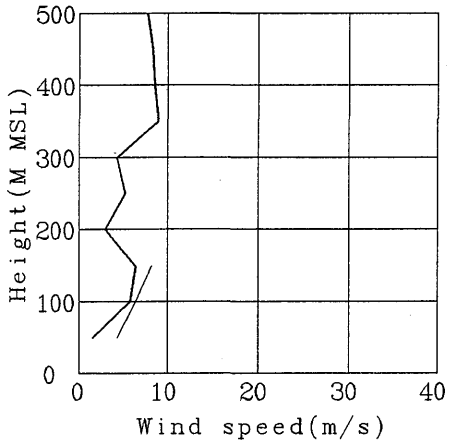
— SODAR 890314 2026 — KYTOON 890314 2029



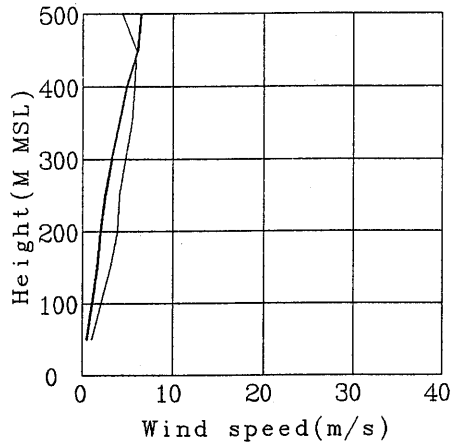
— SODAR 890315 836 — KYTOON 890315 834



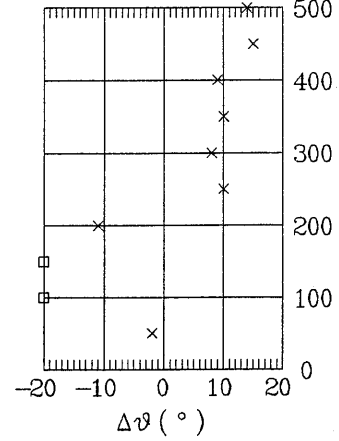
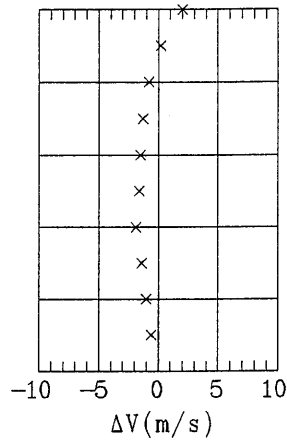
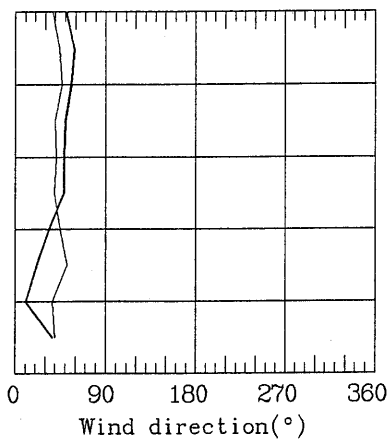
— SODAR 890316 2035 — KYTOON 890316 2033



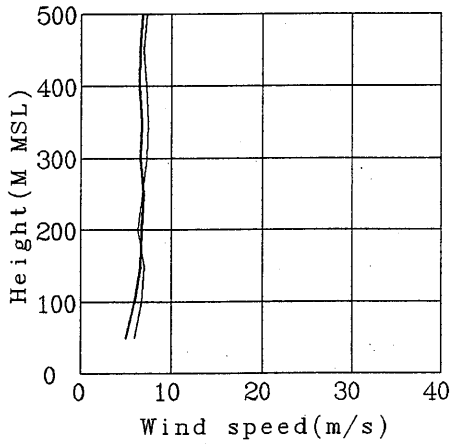
— SODAR 890620 844 — KYTOON



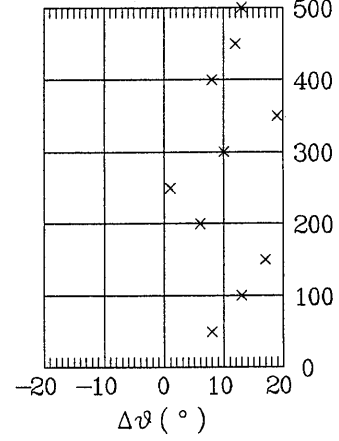
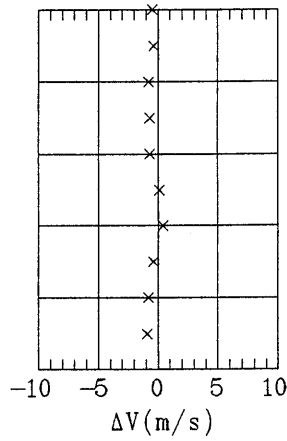
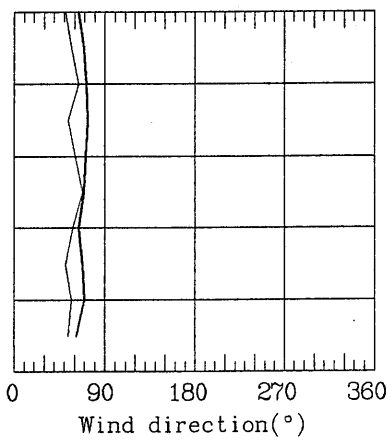
890620 848



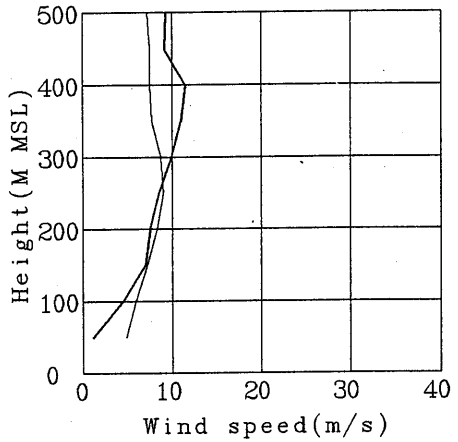
— SODAR 890620 1444 — KYTOON



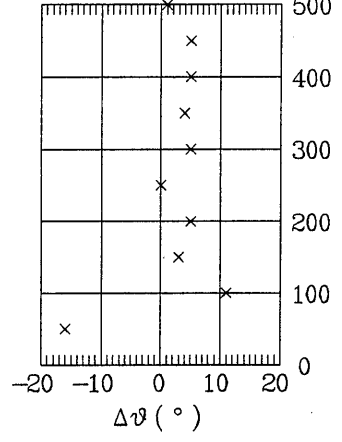
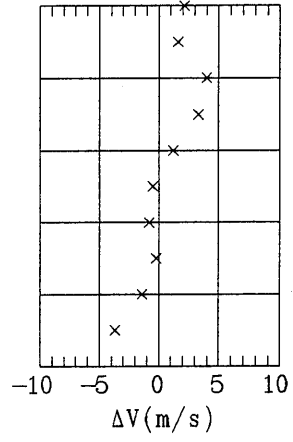
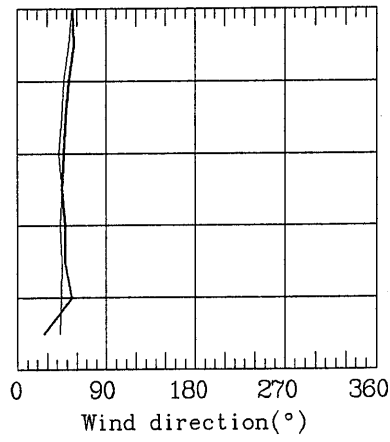
890620 1442



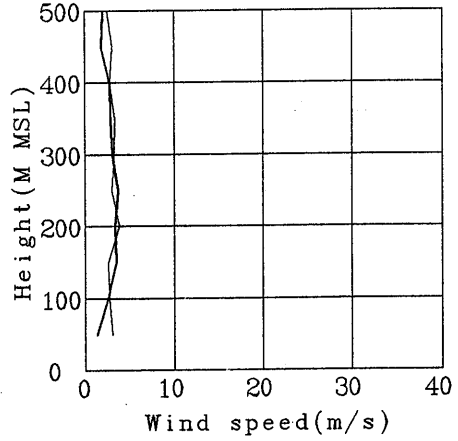
— SODAR 890620 2024 — KYTOON



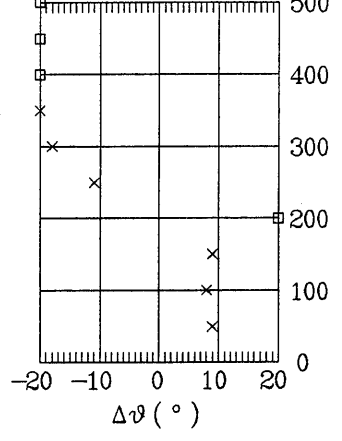
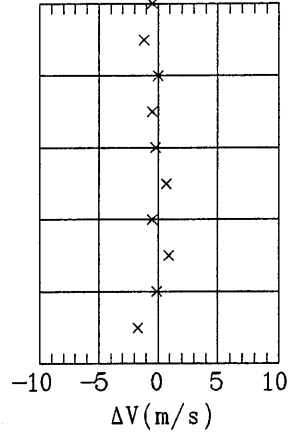
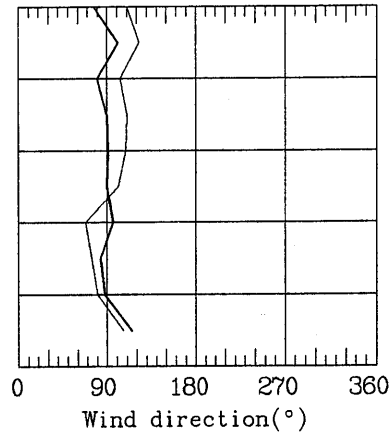
890620 2022



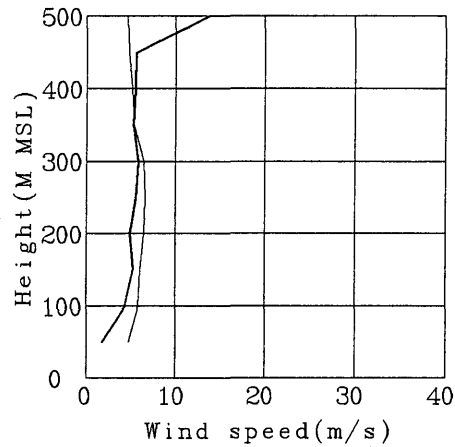
— SODAR 890621 1433 — KYTOON



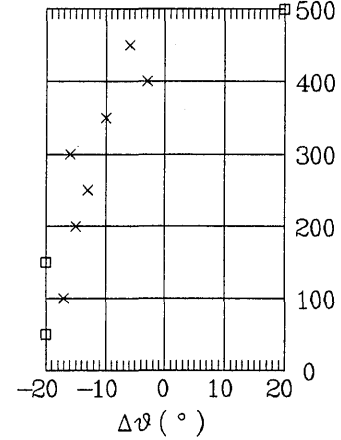
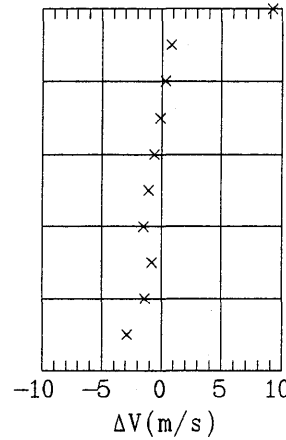
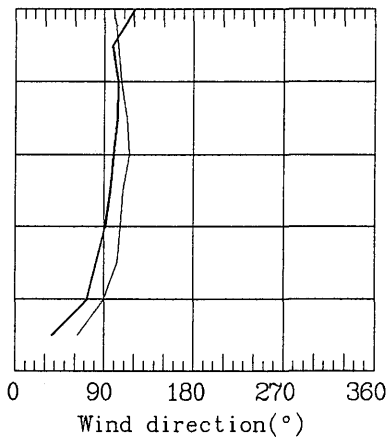
890621 1433



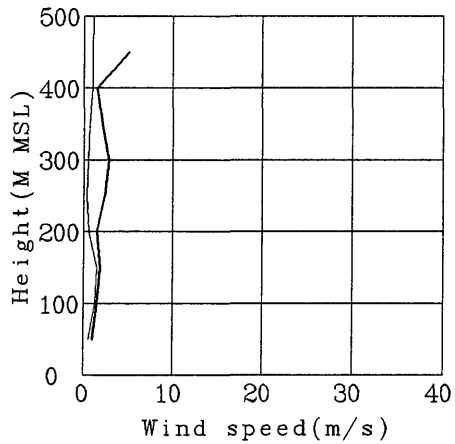
— SODAR 890621 2033 — KYTOON



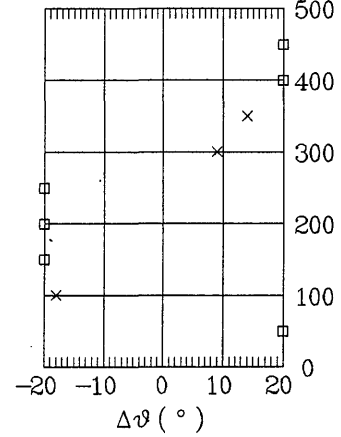
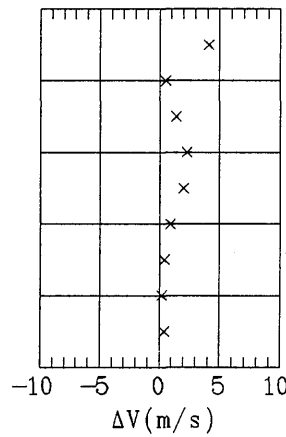
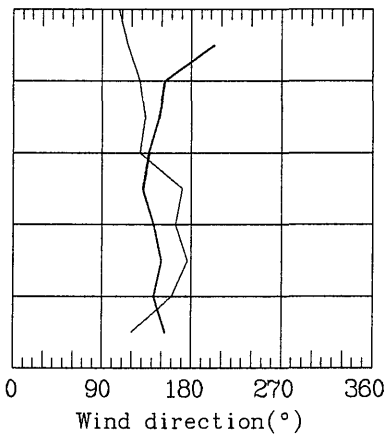
890621 2034



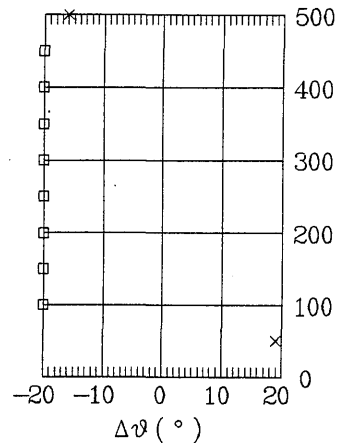
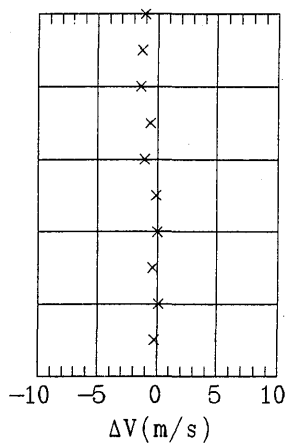
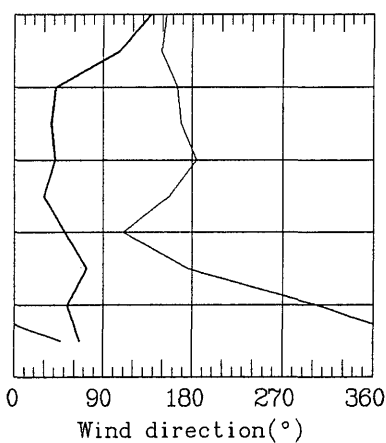
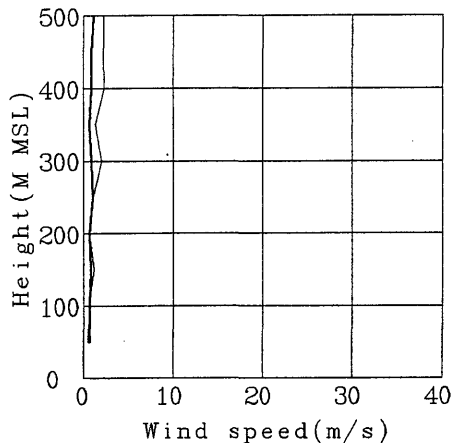
— SODAR 890622 823 — KYTOON



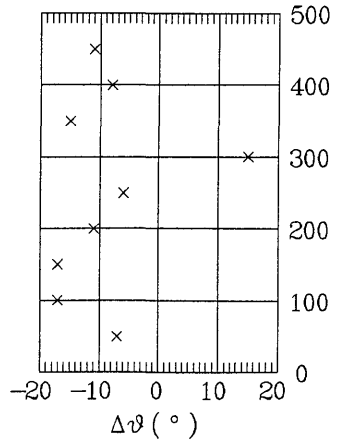
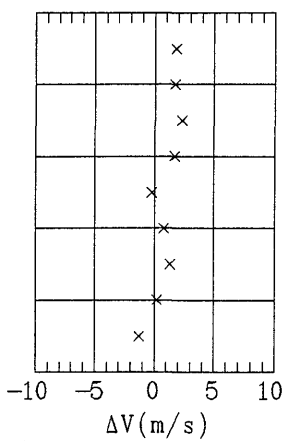
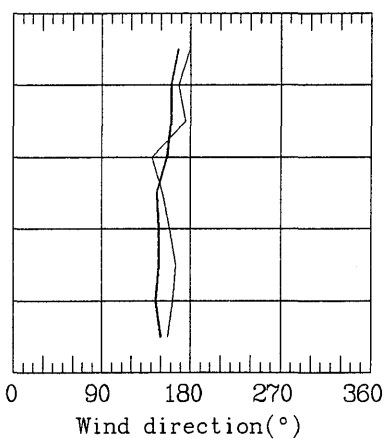
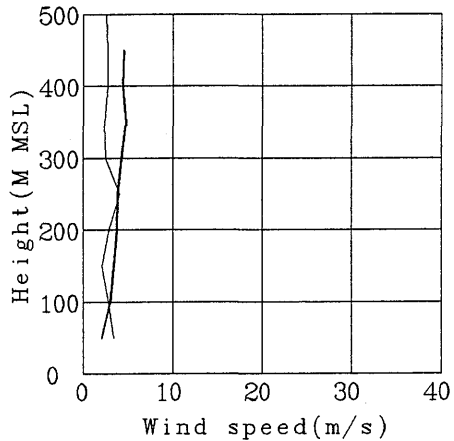
890622 827



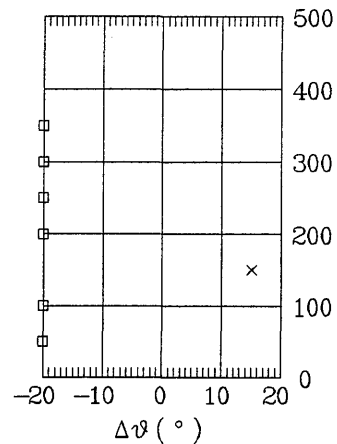
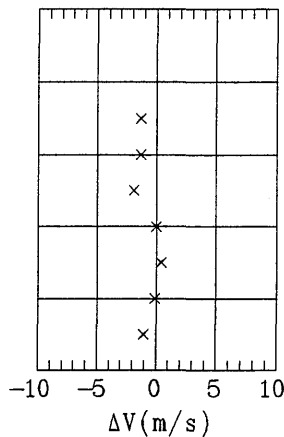
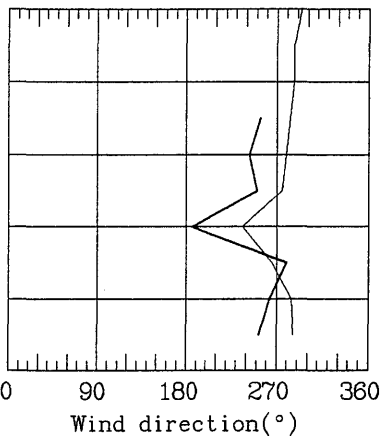
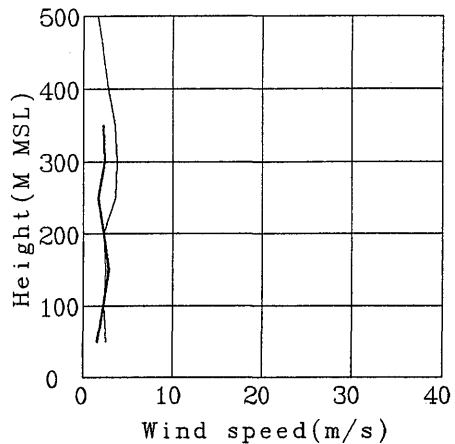
— SODAR 890622 1203 — KYTOON 890622 1208



— SODAR 890622 1423 — KYTOON 890622 1420

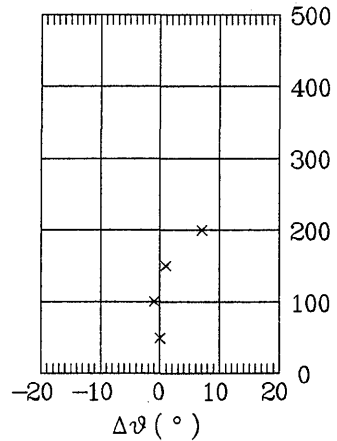
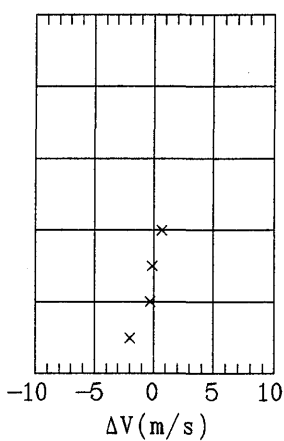
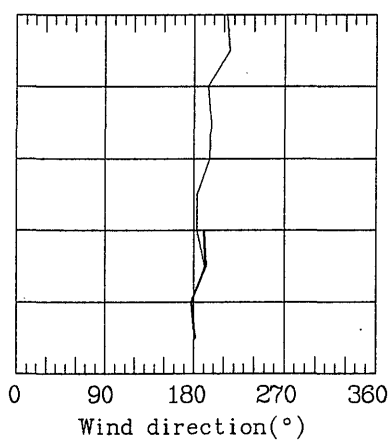
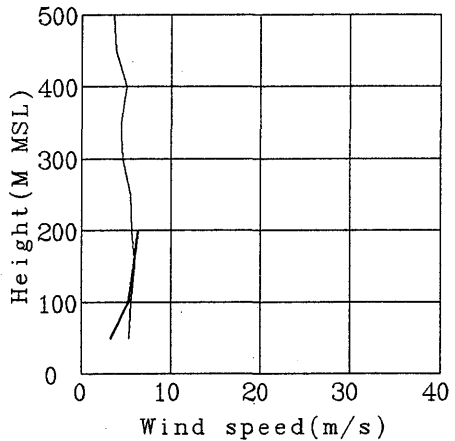


— SODAR 890925 902 — KYTOON 890925 849

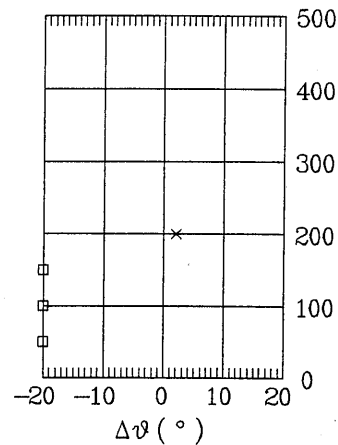
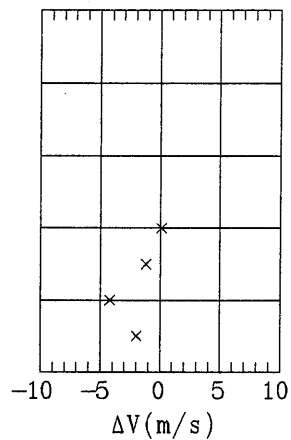
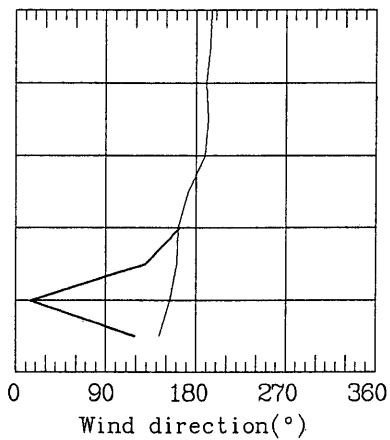
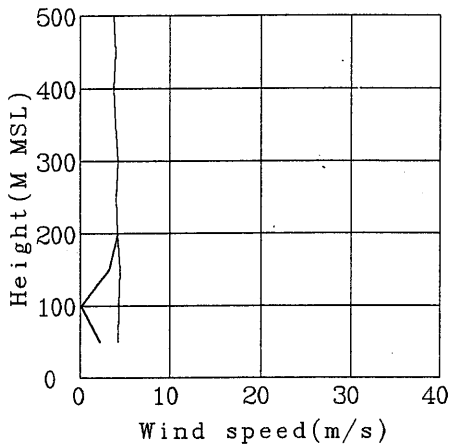


氣象研究所技術報告 第33号 1994

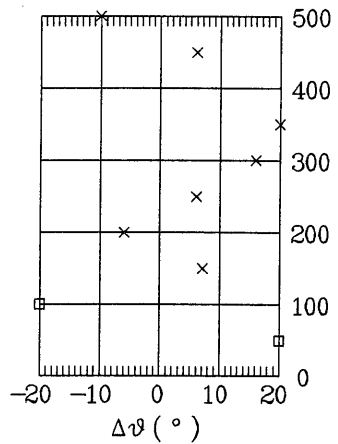
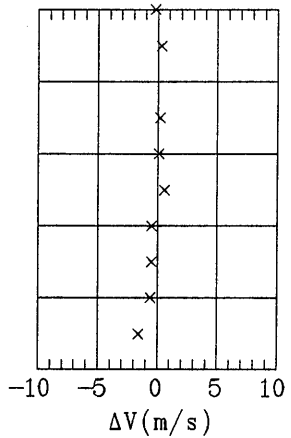
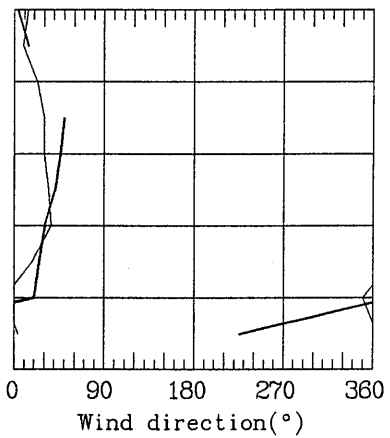
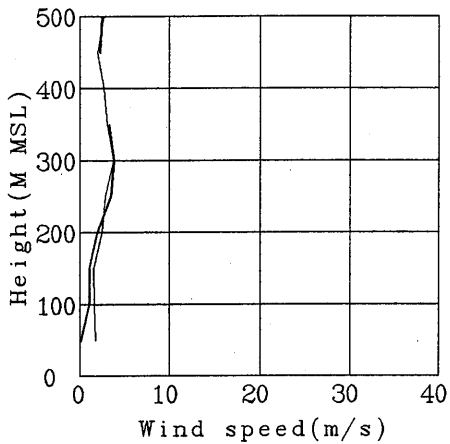
— SODAR 890925 1432 — KYTOON 890925 1430



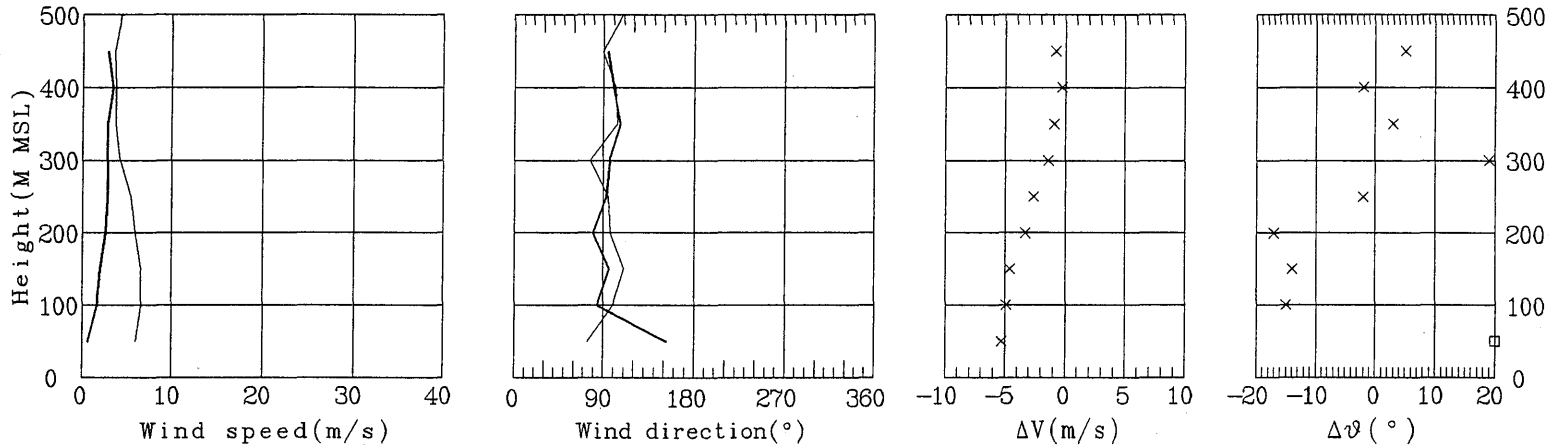
— SODAR 890925 2022 — KYTOON 890925 2023



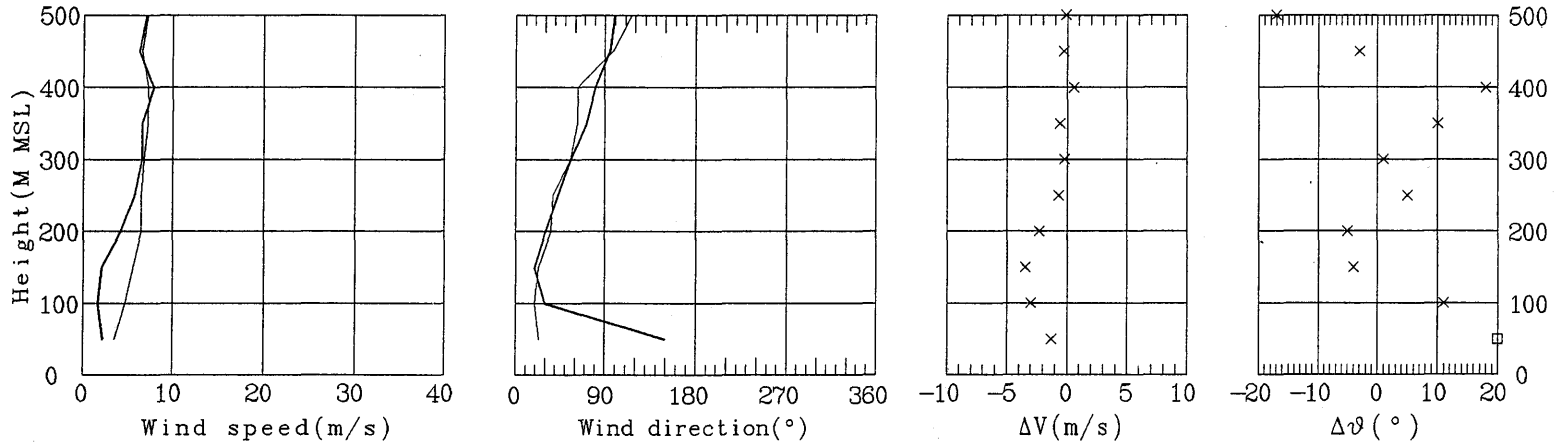
— SODAR 890926 822 — KYTOON 890926 821



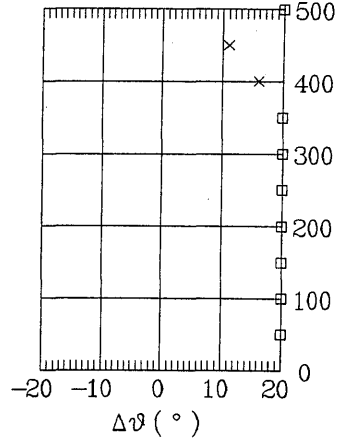
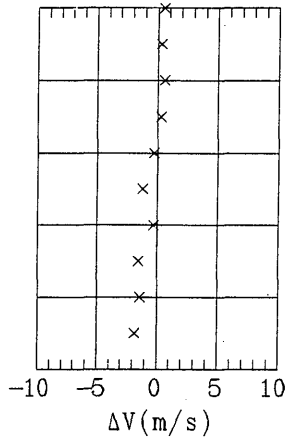
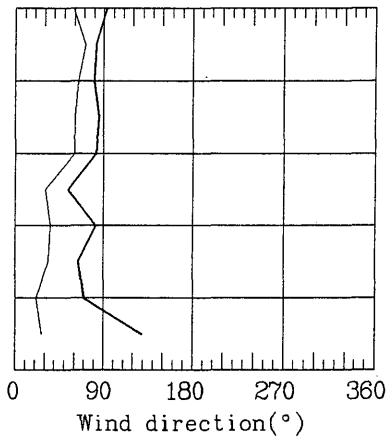
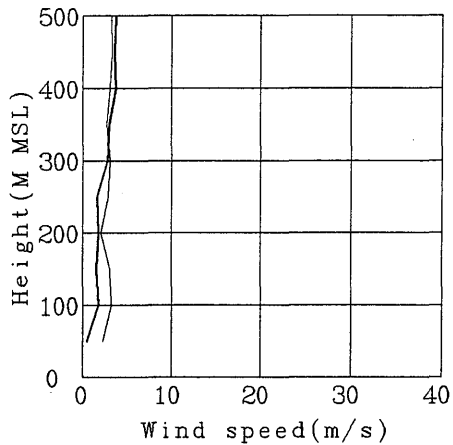
— SODAR 890926 1422 — KYTOON 890926 1426



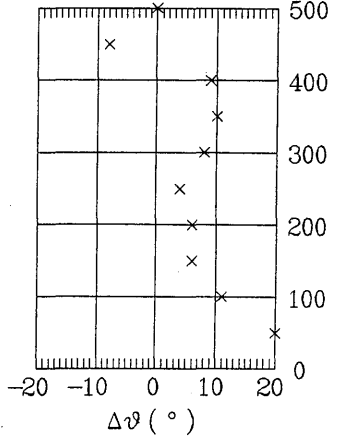
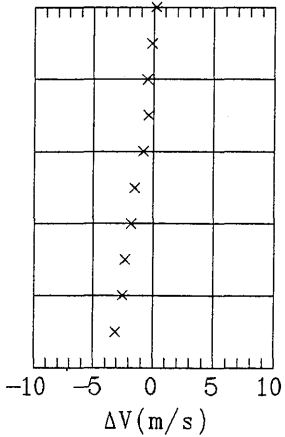
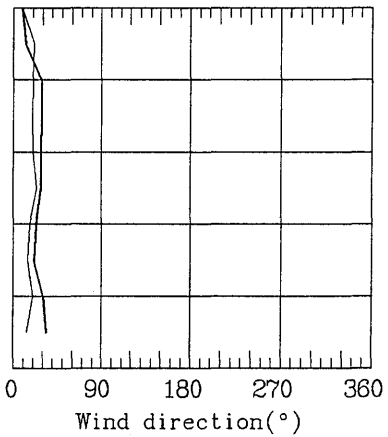
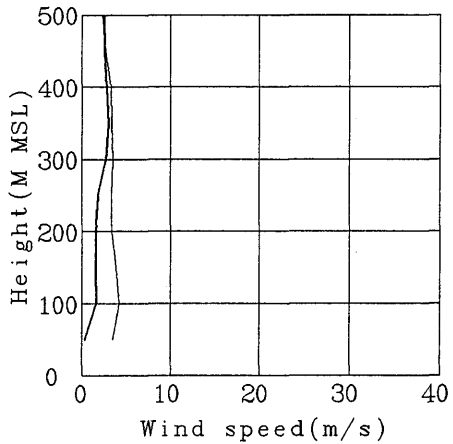
— SODAR 890927 821 — KYTOON 890927 821



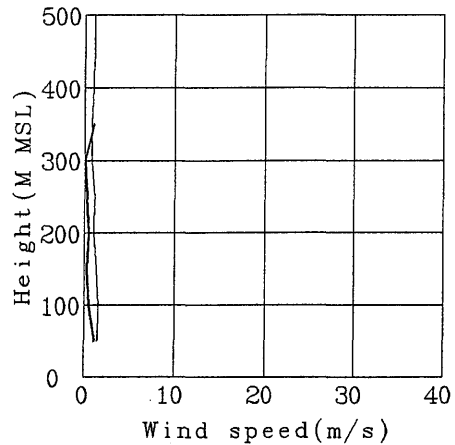
— SODAR 890927 1111 — KYTOON 890927 1108



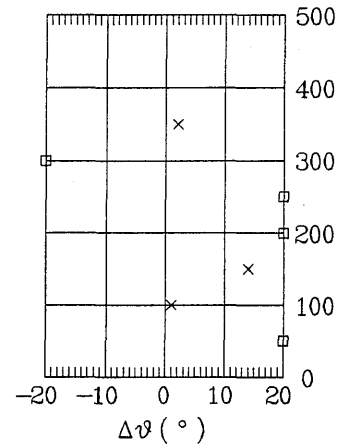
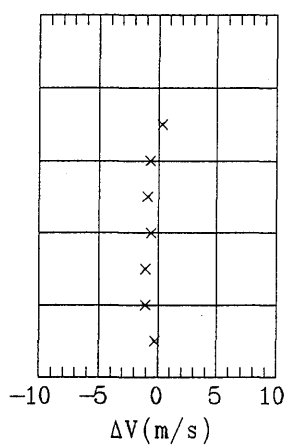
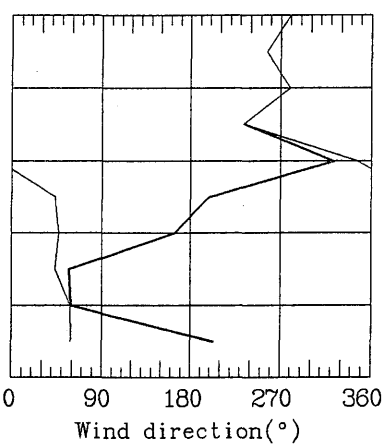
— SODAR 890927 1411 — KYTOON 890927 1408



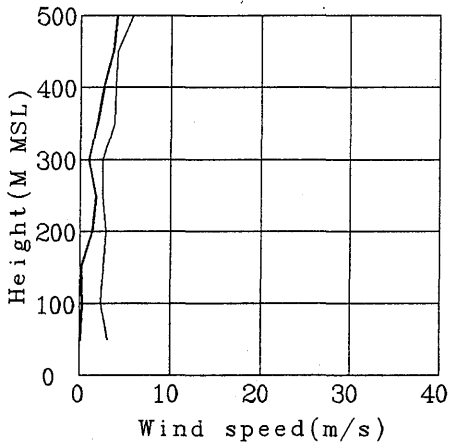
— SODAR 890927 1711 — KYTOON



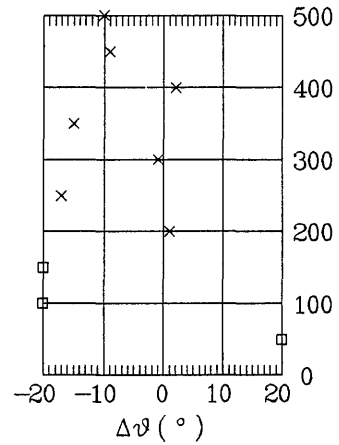
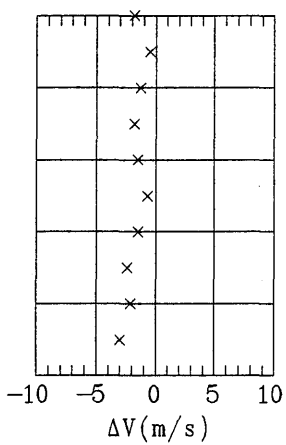
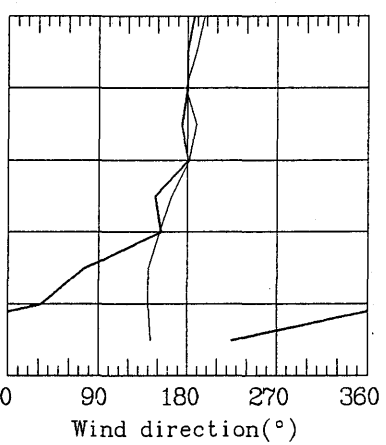
890927 1707



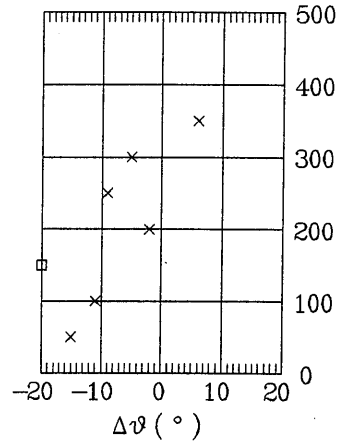
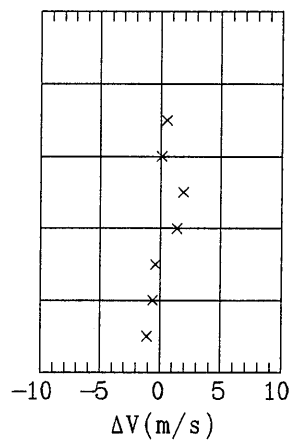
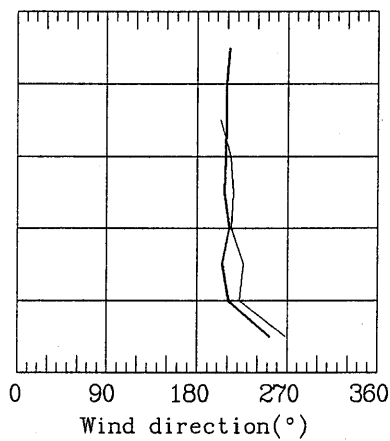
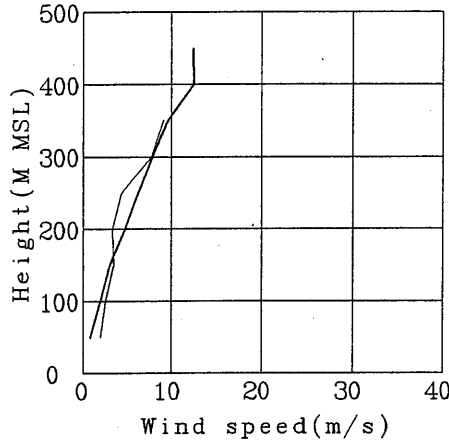
— SODAR 890927 2011 — KYTOON



890927 2007



— SODAR 890928 821 — KYTOON 890928 822



— SODAR 890929 1400 — KYTOON 890929 1417

